
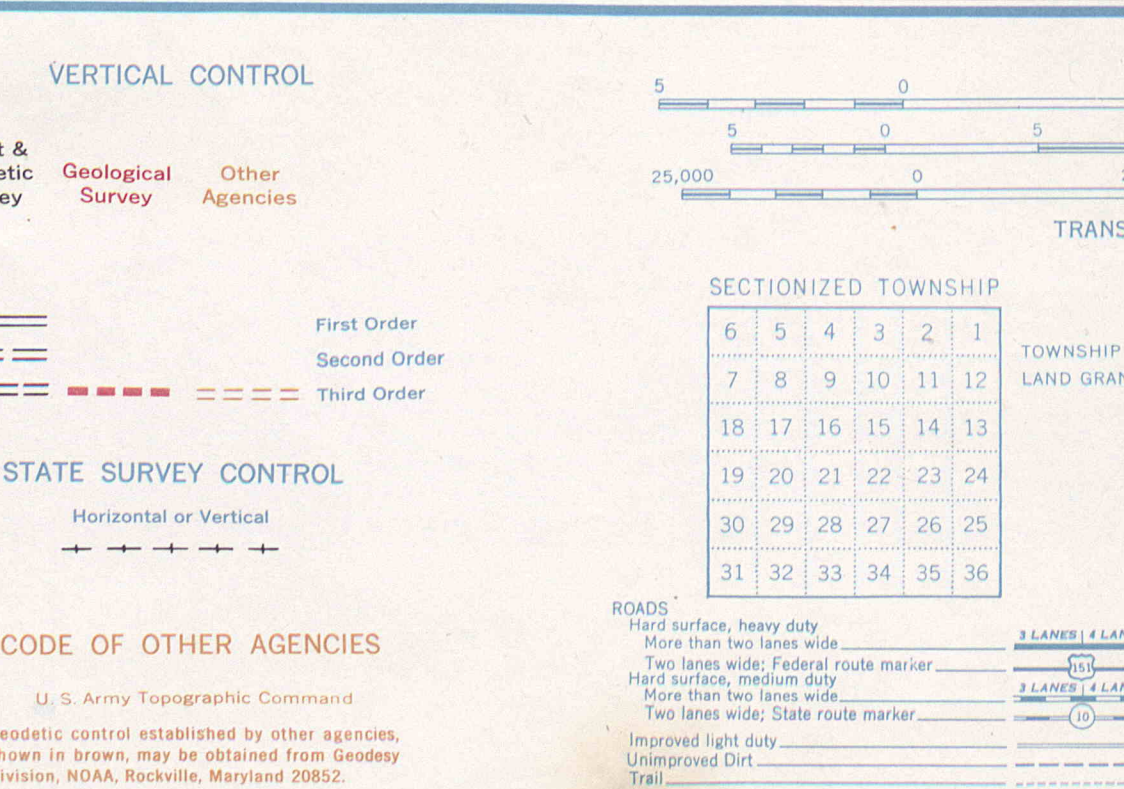
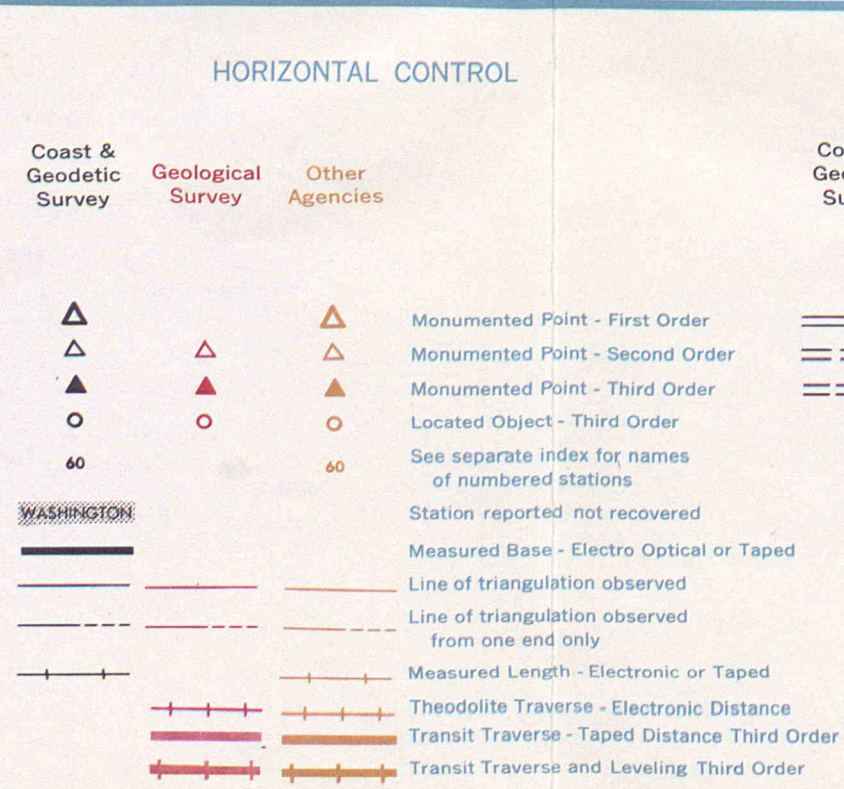
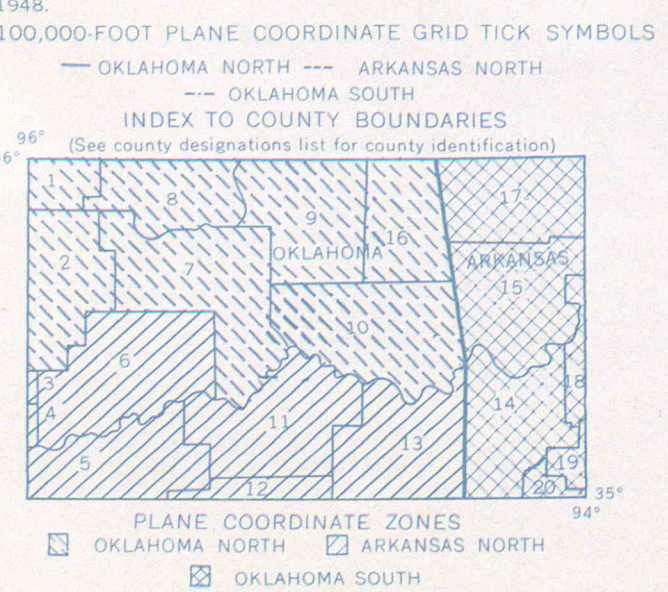
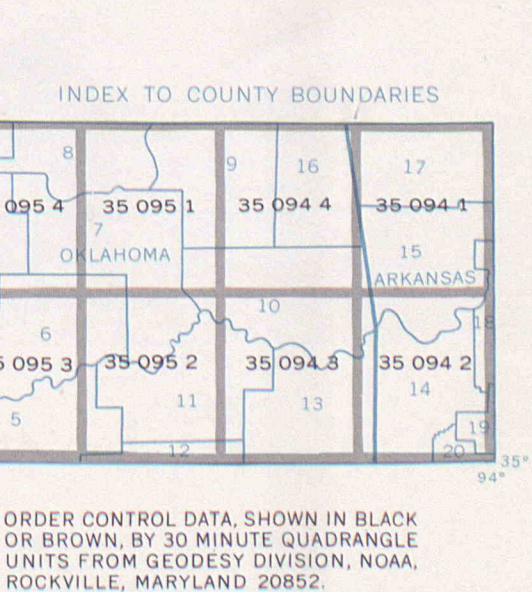


FORT SMITH, ARK. OKLA. (N 15-1)
AUGUST 1972

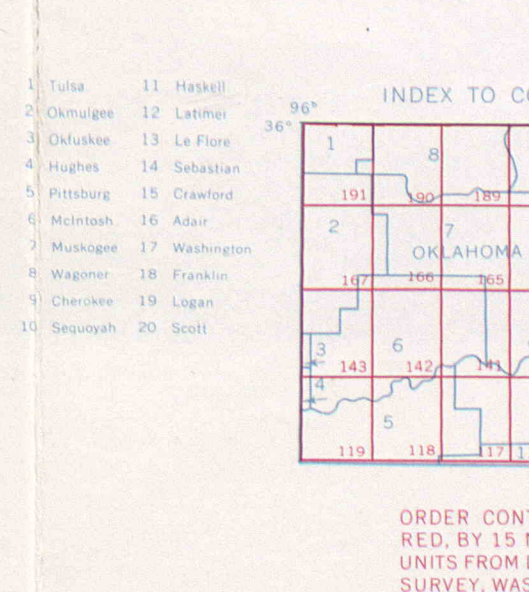
Base prepared by the U. S. Army Topographic Command (TPC), Washington, D. C. Compiled in 1949 from United States quadrangles, 1:25,000, 1:125,000, 1:898,000, 1:500,000, 1:250,000, 1:100,000, 1:250,000, Corps of Engineers, 1940-1942; County Highway Maps, 1936-1948; and intelligence data to 1948. Planimetric detail partially revised from aerial photographs taken 1938-1946. Control by USGS and USCE. Aeronautical data (except Oklahoma), road and railroad data verified by state authorities, 1948.



COAST AND GEODETIC SURVEY
THIRTY MINUTE QUADRANGLE DESIGNATION



GEOLOGICAL SURVEY
FIFTEEN MINUTE QUADRANGLE DESIGNATION



ORDER CONTROL DATA SHOWN IN BLACK OR BROWN, BY 30 MINUTE QUADRANGLE UNITS FROM GEODESIC DIVISION, NOAA, ROCKVILLE, MARYLAND 20852.

ORDER CONTROL DATA SHOWN IN RED, BY 15 MINUTE QUADRANGLE UNITS FROM DIRECTOR, GEOLOGICAL SURVEY, WASHINGTON, D. C. 20542.

USCOMM-NORA-DC JANUARY 1979 A-8076

FORT SMITH, ARK. OKLA.
(N 15-1)
AUGUST 1972

U. S. DEPARTMENT OF COMMERCE
 ENVIRONMENTAL SCIENCE SERVICES ADMIN.
 COAST AND GEODETIC SURVEY
 ROCKVILLE, MARYLAND 20852
 FORM - 6471 (2/68)
 DATE JUNE 1973

INDEX TO NUMBERED HORIZONTAL CONTROL STATIONS

by the
 Coast and Geodetic Survey

Page 1
 QUADS 350941-2-3-4 & 350951-2-3-4
 ARK-OKLA
 LATITUDE 35° 00' TO 36° 00'
 LONGITUDE 94° 00' TO 96° 00'
 DIAGRAM NI 15-1 FORT SMITH

KEY NO	STATION NAME	QUAD NO	STATION NO
1	FORT	350942	1006
1	OKLA ARK INTITIAL POINT	350942	1006
1	BOUNDARY MON ARK-OKLA INITIAL POINT	350942	1006
1	STAKE 0	350942	1006
1	STAKE 5	350942	1006
1	FT SMITH	350942	1007
1	FT SMITH JOHN SCHAAP DRUG CO TANK	350942	1026
1	FT SMITH CIT FIRE PROTECT ASSOC TANK	350942	1019
1	FT SMITH SOUTHEAST TRANSMISSION LINE TOWER	350942	1030
1	FT SMITH SEBASTIAN COUNTY COURTHOUSE	350942	1031
1	GREENWOOD	350942	1008
2	OKLA ARK BOUNDARY MON NO 73 WITNESS POST	350942	1008
3	FT SMITH CHEROKEE COTTON OIL MILLS STACK	350942	1018
3	FT SMITH WAGON CO TANK	350942	1032
4	FT SMITH COMPRESS CO STANDPIPE	350942	1020
5	FT SMITH DODSON AVE ME CHURCH TOWER	350942	1021
5	FT SMITH FIRST EVANG LUTH CH SPIRE	350942	1022
6	FT SMITH HARDING GLASS CO EAST STACK	350942	1023
6	FT SMITH HARDING GLASS CO WEST STACK	350942	1024
7	FT SMITH IMM CONCEPTION CATH CH SPIRE	350942	1025
8			
9	FT SMITH MUNICIPAL WATER WORKS STACK	350942	1027
10	FT SMITH NORTHWEST TRANSMISSION LINE TOWER	350942	1028
11	FT SMITH ST BONIFACE CATH CH SPIRE	350942	1029
12	MULBERRY MUNICIPAL TANK	350942	1033
13	VAN BUREN NE TRANSMISSION LINE TOWER	350942	1034
14	VAN BUREN SW TRANSMISSION LINE TOWER	350942	1035
15	SALLISAW MUNICIPAL WATER TANK	350943	1026
16	SPIRO MUNICIPAL WATER TANK	350943	1027
17	BRAGGS	350951	1002
19	BRAGGS MUNICIPAL WATER TANK	350951	1030
17	BRAGGS USE	350951	1002
19	MUSKOGEE ARMY AIRPORT NORTH RADIO MAST	350951	1032
19	MUSKOGEE ARMY AIRPORT S RADIO MAST	350951	1033
20	MUSKOGEE BACONE COLLEGE SPIRE	350951	1034
21	MUSKOGEE COLD STORAGE PLANT CONC STACK	350951	1035
22	MUSKOGEE GRIFFIN MFG CO WATER TANK	350951	1036
22	MUSKOGEE STATION KBIX RADIO MAST	350951	1042
22	MUSKOGEE OKLAHOMA GAS AND ELECTRIC CO STACK	350951	1038
23	MUSKOGEE MUNICIPAL INCINERATOR STACK	350951	1037

KEY NO	STATION NAME	QUAD NO	STATION NO
24	MJSKOGEE RED STANDPIPE	350951	1039
25	MJSKOGEE RIVERBANK POWER PLANT E STACK	350951	1040
25	MJSKOGEE RIVERBANK POWER PLANT W STACK	350951	1041
26	WAGONER COTTON MILL BLACK WATER TANK	350951	1044
27	WAGONER MUNICIPAL WATER TANK	350951	1045
28	WEBBER FALLS NE TRANSMISSION TOWER	350951	1045
28	WEBBER FALLS SW TRANSMISSION TOWER	350951	1047
29	BURNS	350952	1004
29	PANTHER	350952	1013
29	PANTHER 2	350952	1013
29	PANTHER RM NO 1	350952	1013
30	STIGLER	350952	1018
30	STIGLER MUNICIPAL WATER TANK	350952	1025
31	PORUM MUNICIPAL WATER TANK	350952	1024
32	EUFULA COTTON OIL CO STACK TALL OF 3	350953	1007
33	EUFULA PUMP STATION SILVER STACK	350953	1008
34	EUFULA STATE NATIONAL BANK CUPOLA	350953	1009
35	COWETA MUNICIPAL WATER TANK	350954	1010
36	TAFT STATE ASYLUM BLACK STEEL STACK	350954	1014
37	TAFT STATE ORPHANAGE WATER TANK	350954	1015
38	GAYLOR	350941	
38	MTN GAYLOR OBSERVATION TOWER	350941	
39	MULBERRY MUNICIPAL WATER TANK	350941	